



# Rhode Island Ocean Special Area Management Plan (SAMP)

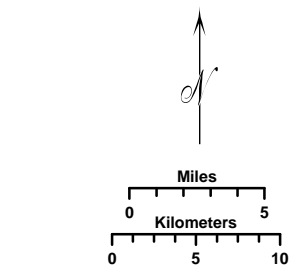
71°50'W 71°40'W 71°30'W 71°20'W 71°10'W 71°0'W 70°50'W

## Map Key

-  OceanSAMP Study Area
-  State/Federal Waters Separation

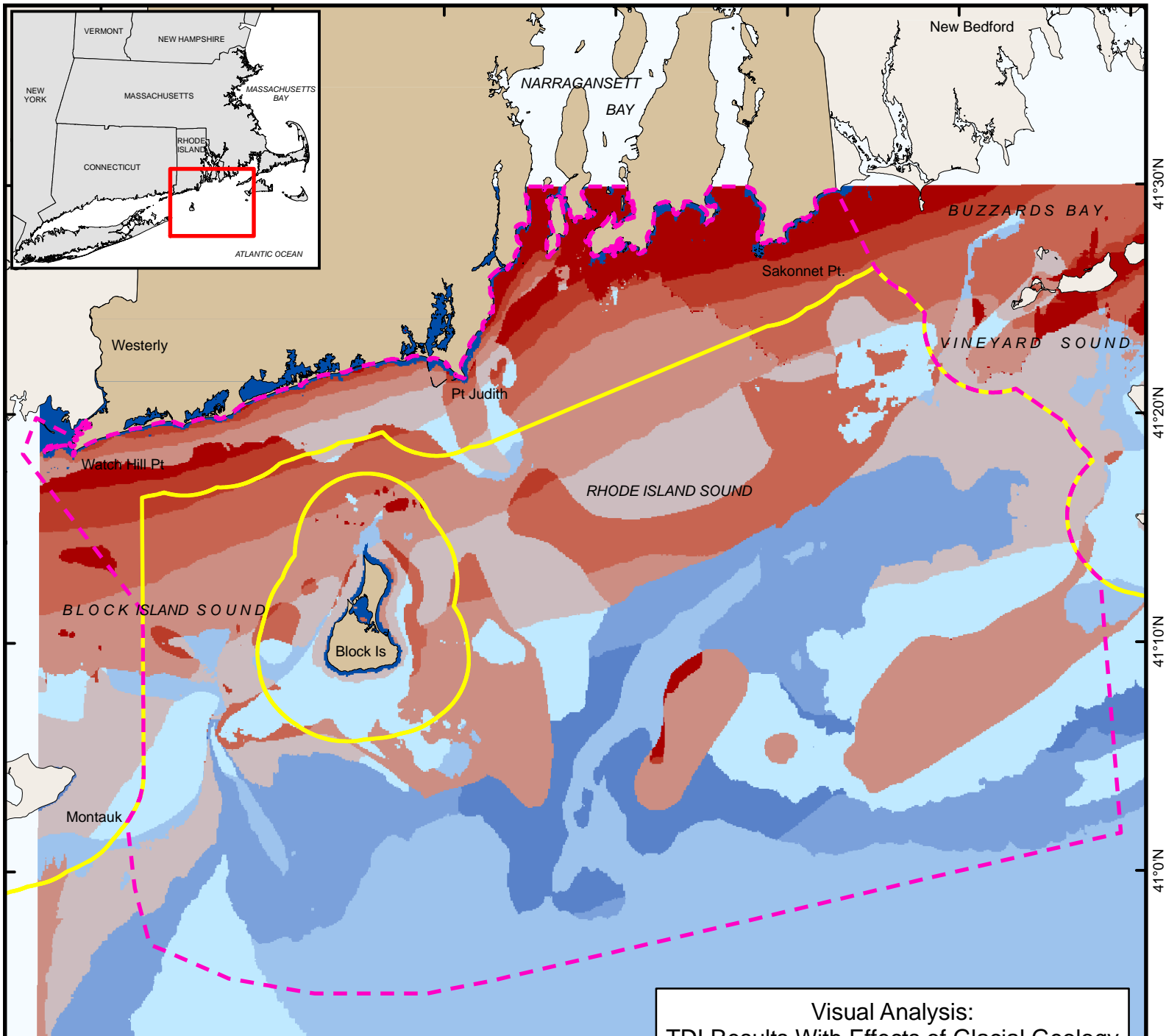
## TDI - With Geology

-  1.00
-  1.25
-  1.50
-  1.75
-  2.00
-  2.25
-  2.50
-  2.75
-  3.00
-  3.25
-  3.50



Coordinate System:  
Projection: RI Stateplane  
Units: Feet  
FIPS Zone: 3800  
Datum: NAD83

For Project Background Information:  
<http://seagrant.gso.uri.edu/oceansamp>  
For Project Map and Data Products:  
[http://www.narrbay.org/d\\_projects/oceansamp](http://www.narrbay.org/d_projects/oceansamp)



Visual Analysis:  
TDI Results With Effects of Glacial Geology

41°30'N  
41°20'N  
41°10'N  
41°0'N